Appendix 5. BOP Auger Holes And Snorkel SCAT Sampling Sites

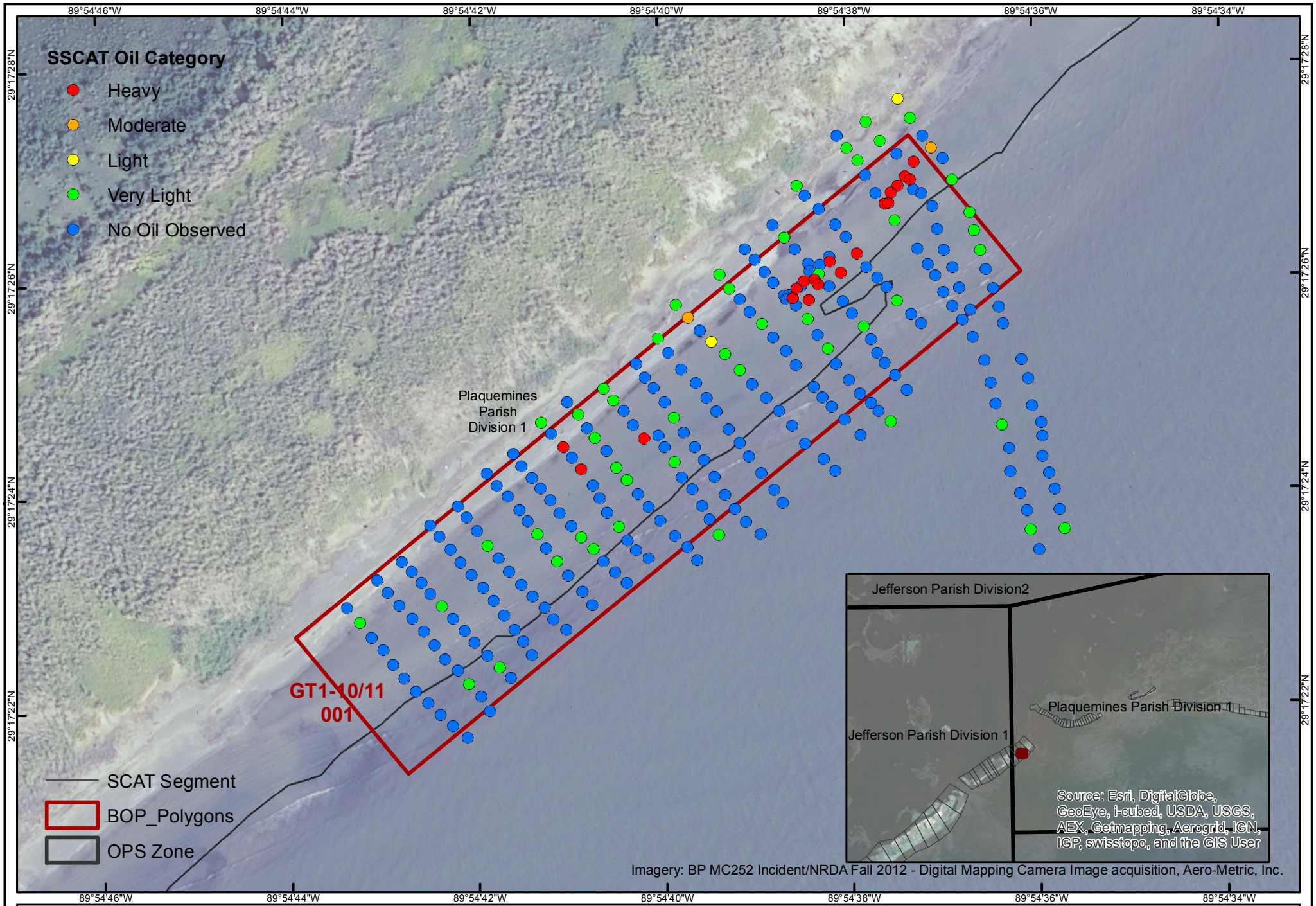

BOP (TAG) Polygon - GT1-10/11 (001)
Plaquemines Parish Division 1 - Grand Terre 1

N

0 30 60 120 Meters

0 100 200 400 Feet

1:1,400

Coordinate System: NAD 1983 StatePlane Louisiana South FIPS 1702 FeetLambert Conformal Conic

SSCAT Data as of: 2013-08-22
Map Created: 2013-08-26

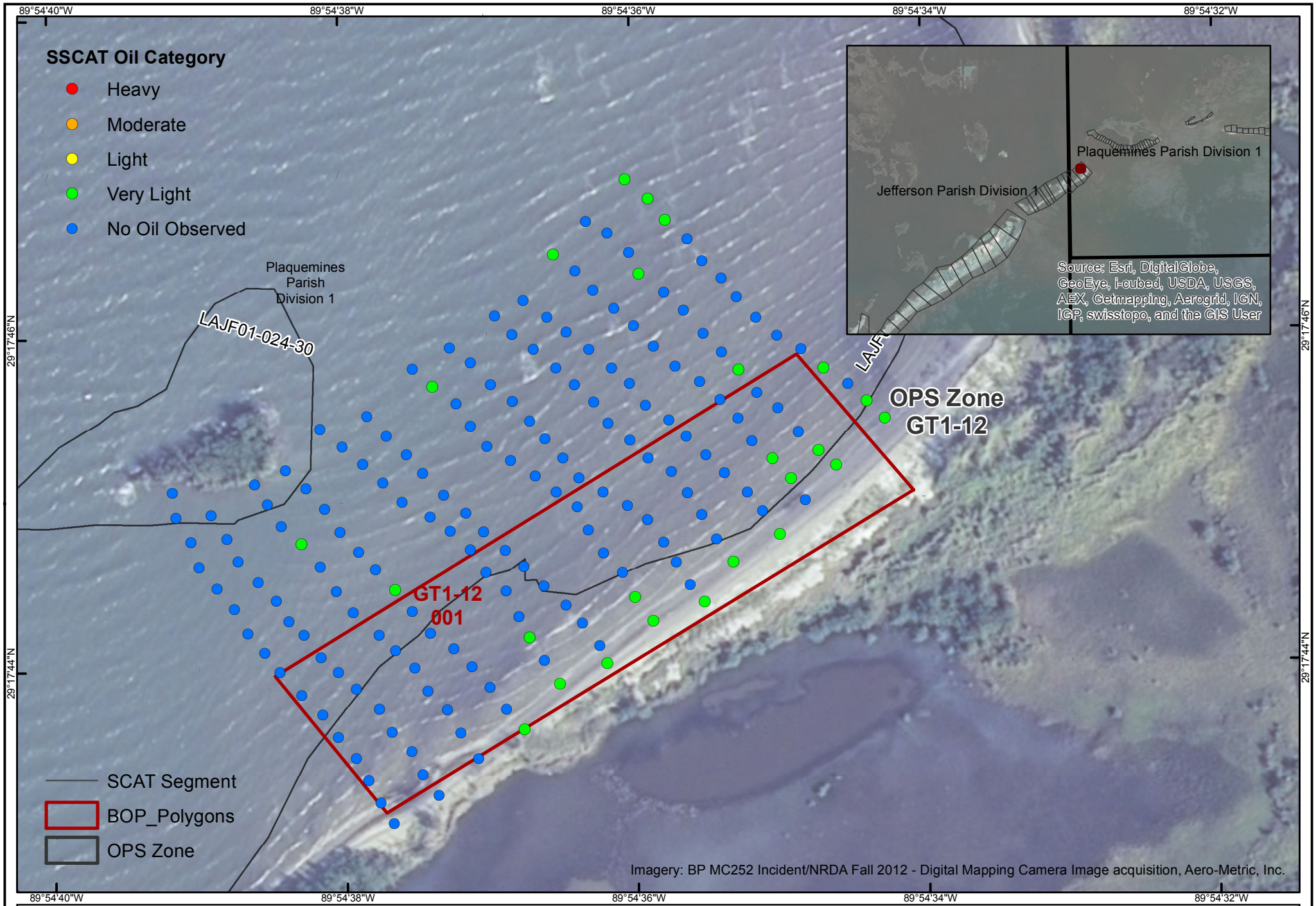

BOP Polygon - GT1-12 (001)
Plaquemines Parish Division 1 - Grand Terre 1

N

0 20 40 80 Meters

0 65 130 260 Feet

1:900

SSCAT Data as of: 2013-07-13
Map Created: 2013-07-25

Coordinate System: NAD 1983 StatePlane Louisiana South FIPS 1702 FeetLambert Conformal Conic

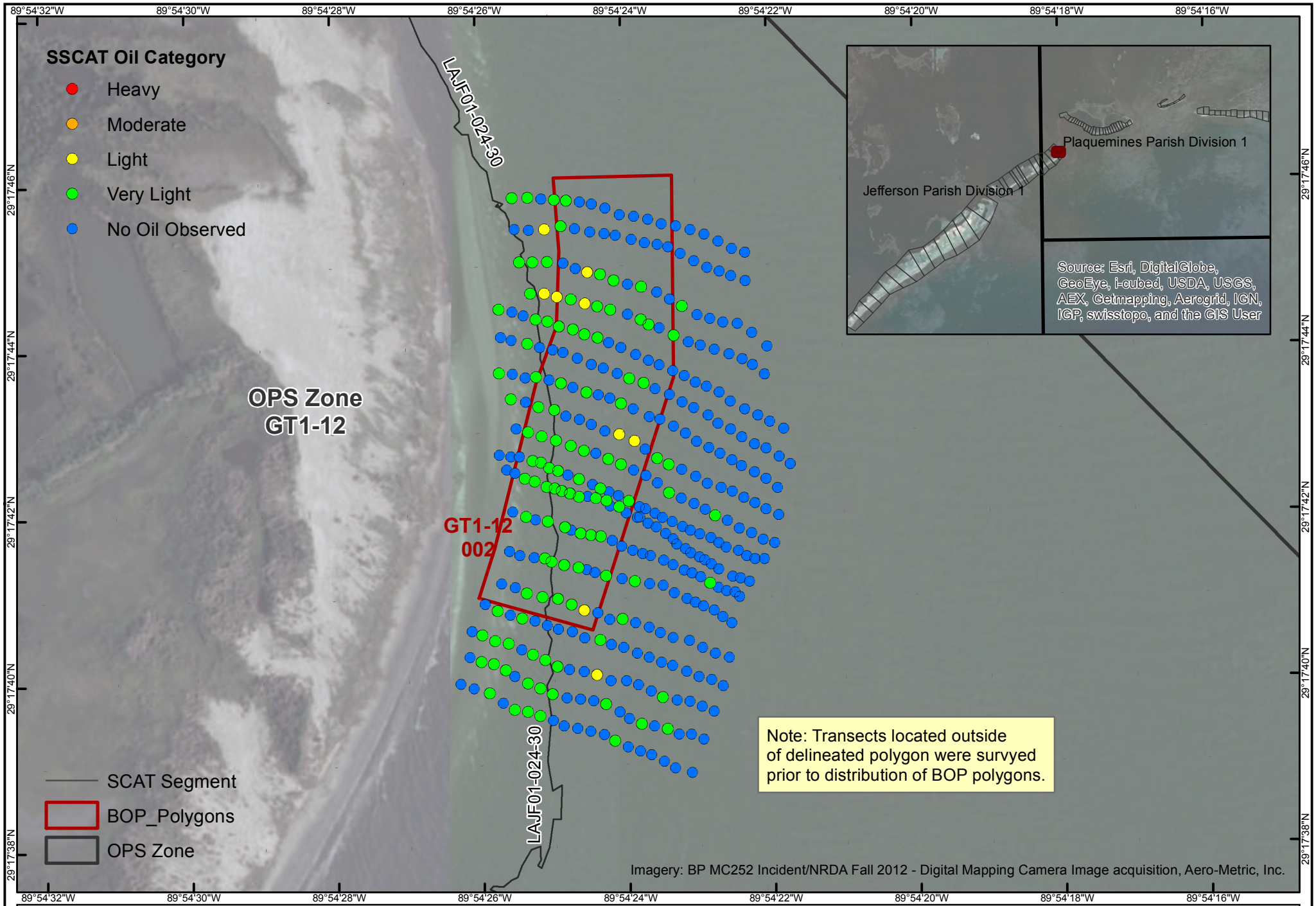

BOP Polygon - GT1-12-002
Plaquemines Parish Division 1 - Grand Terre 1

N

0 40 80 160 Meters

0 130 260 520 Feet

1:1,800

Data as of: 2013-06-14
Map Created: 2013-07-26

Coordinate System: NAD 1983 StatePlane Louisiana South FIPS 1702 FeetLambert Conformal Conic

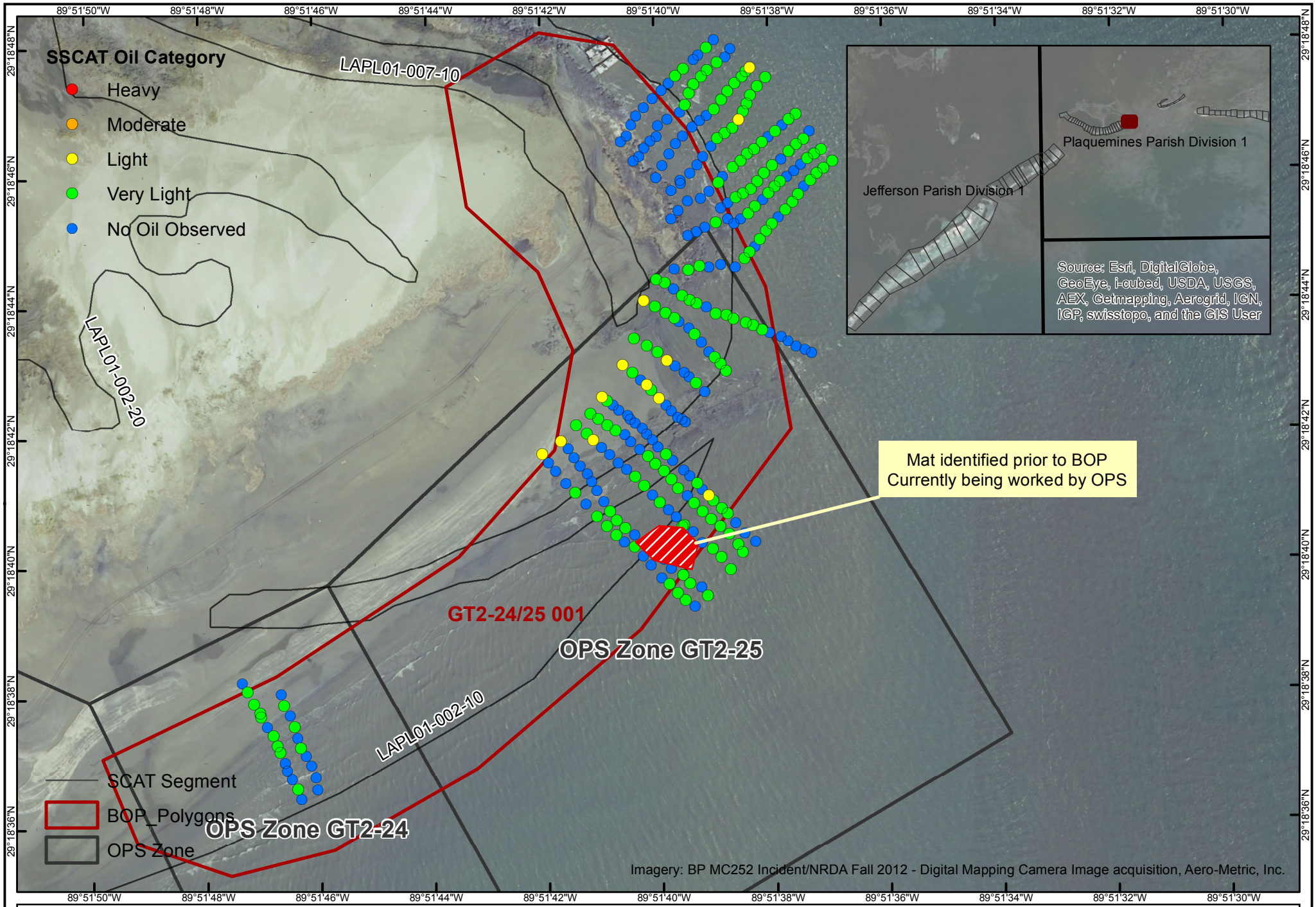

BOP Polygon - GT2-24/25 001
Plaquemines Parish Division 1 - Grand Terre 2

N

0 50 100 200 Meters

0 165 330 660 Feet

1:2,300

SSCAT Data as of: 2013-06-19
Map Created: 2013-07-25

Coordinate System: NAD 1983 StatePlane Louisiana South FIPS 1702 FeetLambert Conformal Conic

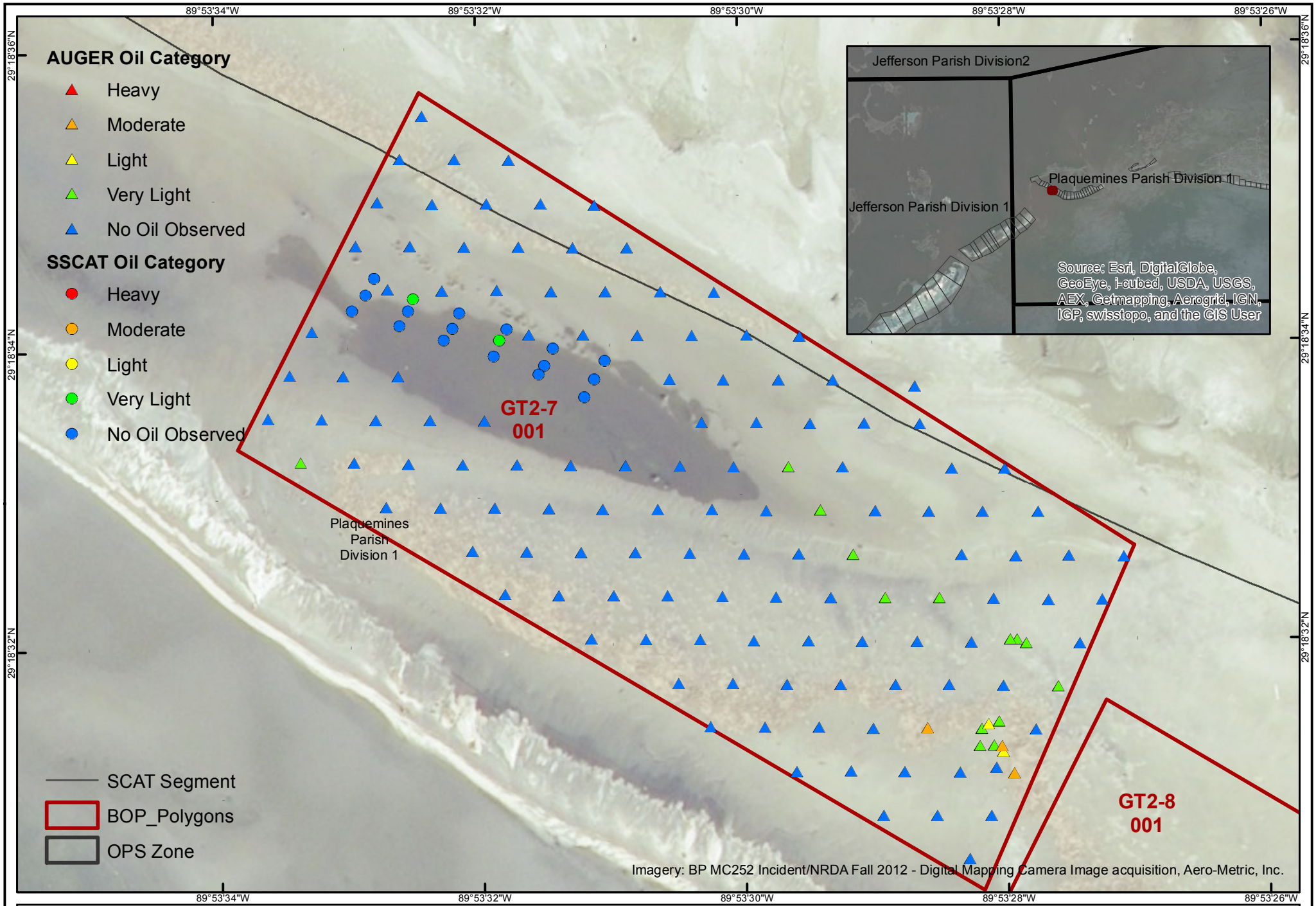

BOP Polygon - GT2-7 (001)
Plaquemines Parish Division 1 - Grand Terre 2

0 20 40 80 Meters
0 70 140 280 Feet

1:1,000

AUGER Data as of: 2013-08-05
SSCAT Data as of: 2013-08-05
Map Created: 2013-08-13

Coordinate System: NAD 1983 StatePlane Louisiana South FIPS 1702 FeetLambert Conformal Conic

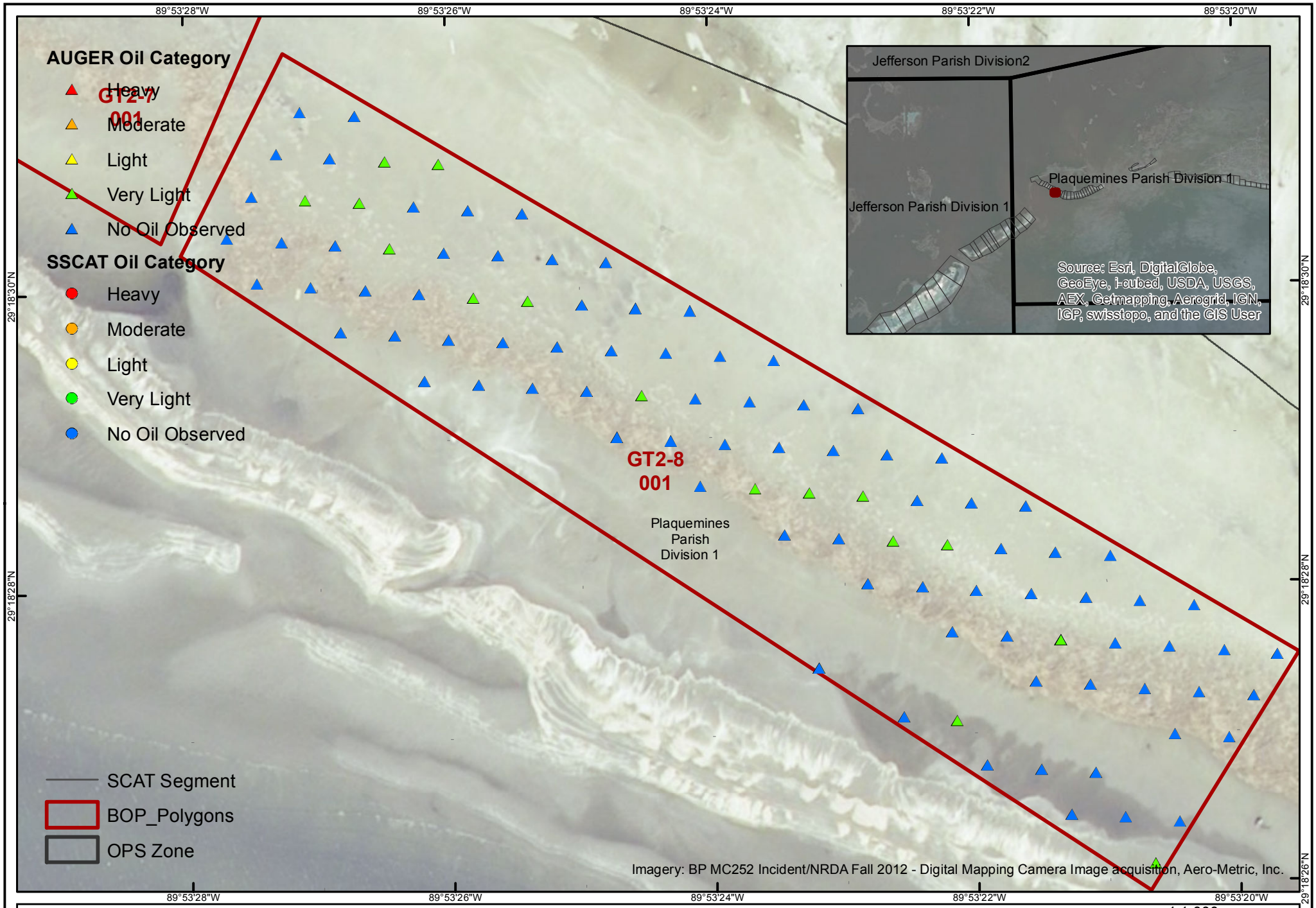

BOP Polygon - GT2-8 (001)
Plaquemines Parish Division 1 - Grand Terre 2

N

0 20 40 80 Meters

0 70 140 280 Feet

1:1,000

AUGER Data as of: 2013-08-06

Map Created: 2013-08-13

Coordinate System: NAD 1983 StatePlane Louisiana South FIPS 1702 FeetLambert Conformal Conic

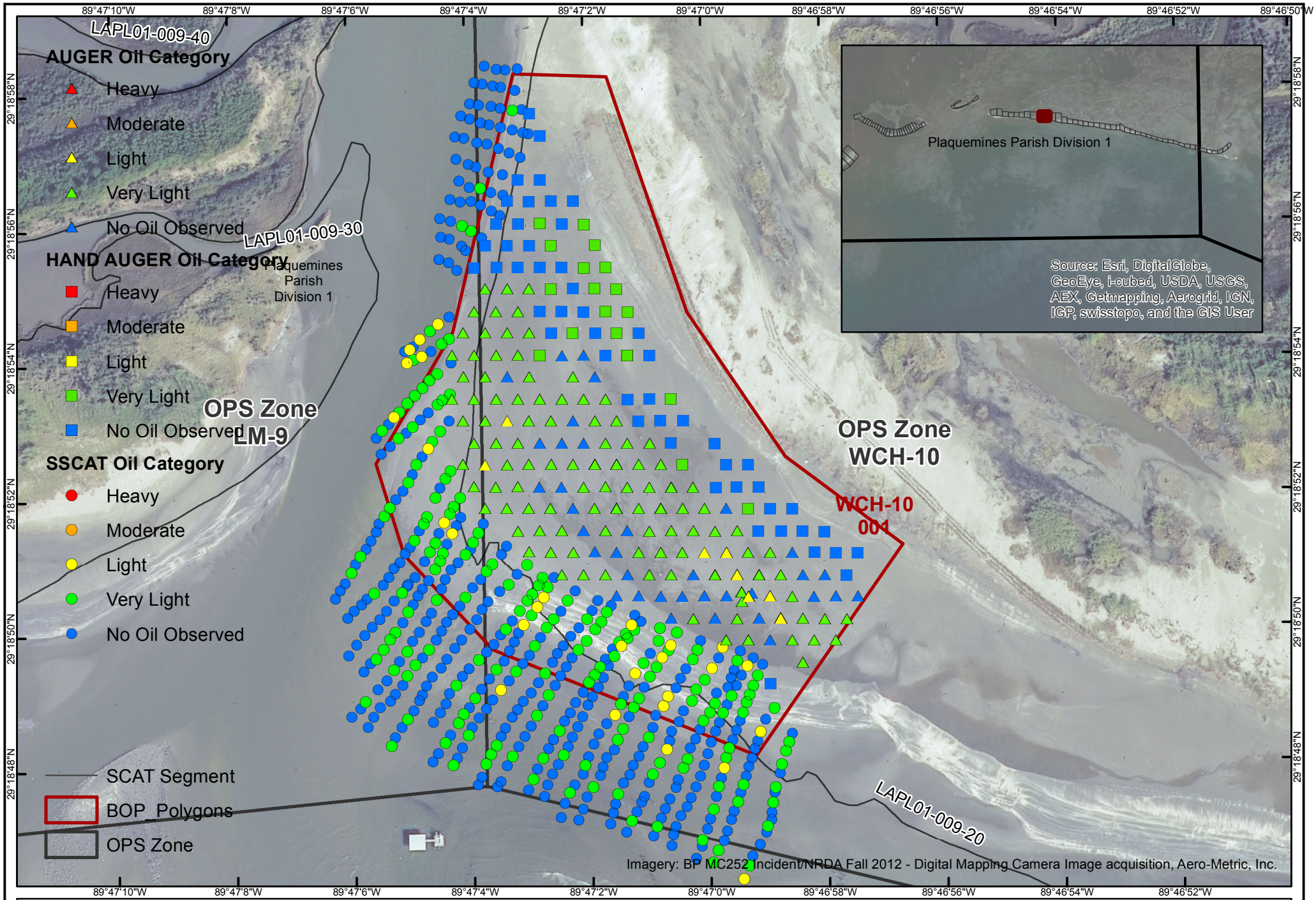

BOP Polygon - WCH-10 (001)
Plaquemines Parish Division 1 - W. Chaland

N

0 50 100 200 Meters

0 160 320 640 Feet

1:2,200

AUGER Data as of: 2013-07-13
SSCAT Data as of: 2013-07-13
Map Created: 2013-07-25

Coordinate System: NAD 1983 StatePlane Louisiana South FIPS 1702 FeetLambert Conformal Conic

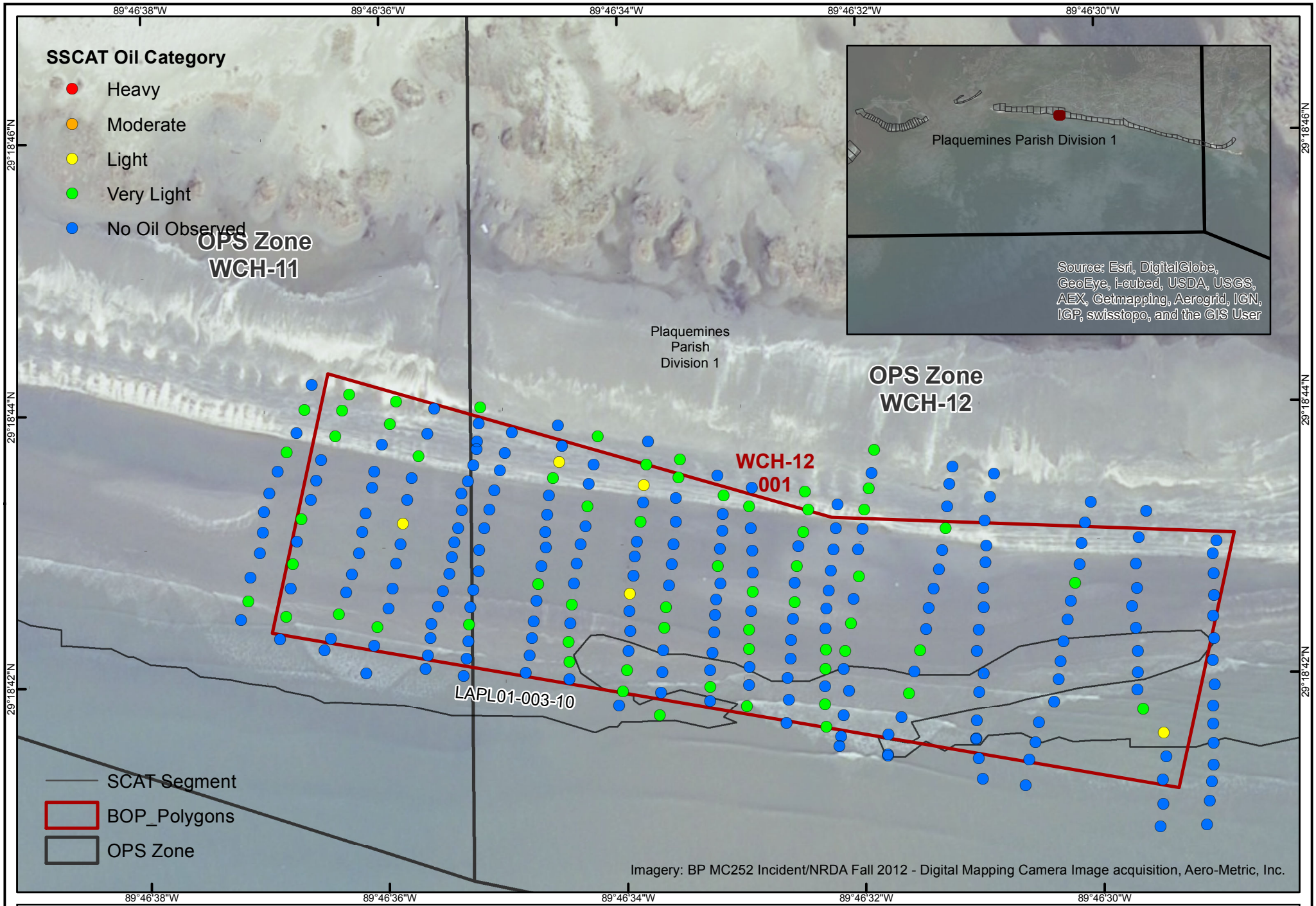

BOP Polygon - WCH-12 (001)
Plaquemines Parish Division 1 - W. Chaland

N

0 25 50 100 Meters

0 80 160 320 Feet

1:1,100

SSCAT Data as of: 2013-07-08
Map Created: 2013-07-25

Coordinate System: NAD 1983 StatePlane Louisiana South FIPS 1702 FeetLambert Conformal Conic

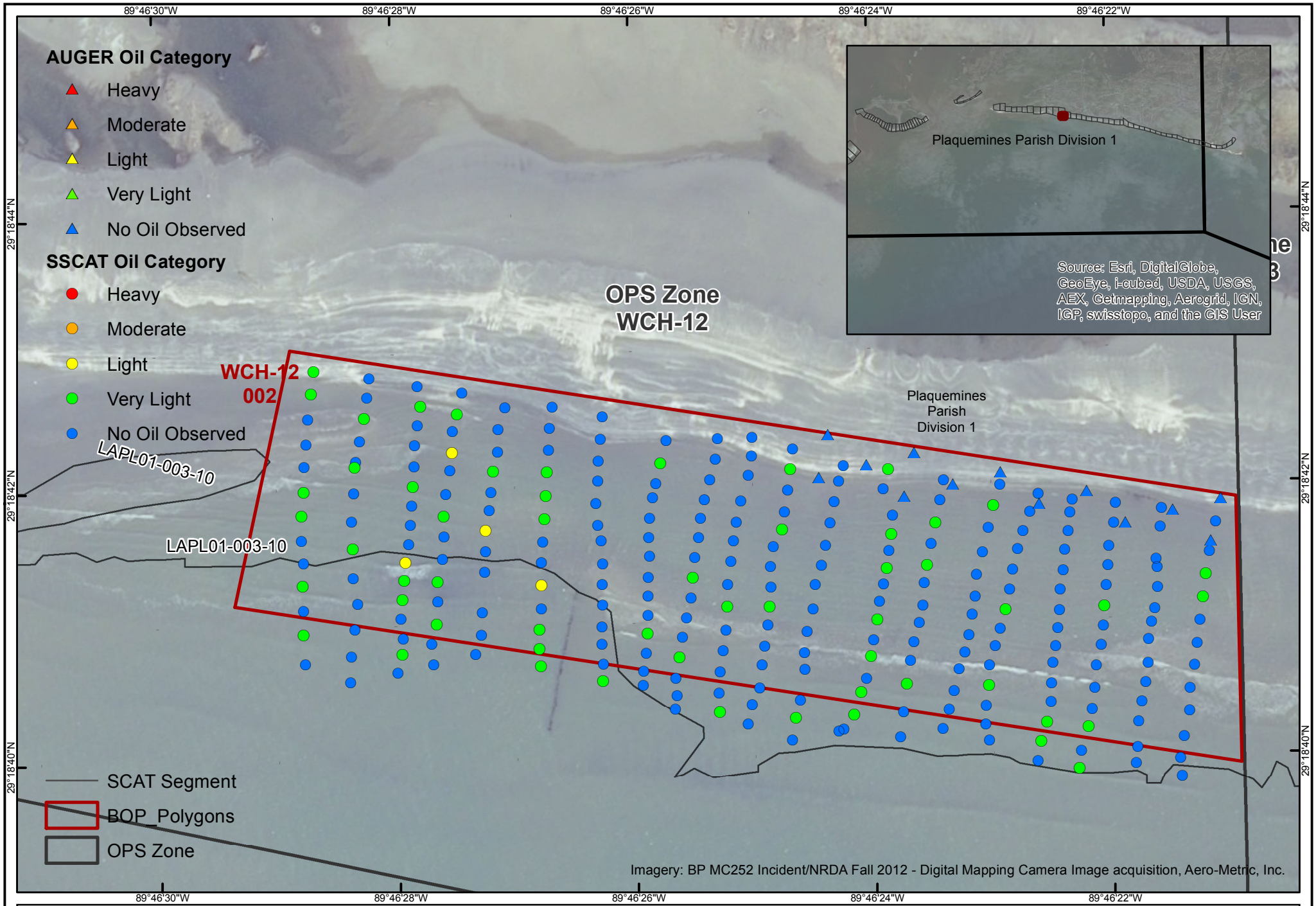

BOP Polygon - WCH-12 (002)
Plaquemines Parish Division 1 - W. Chaland

N

0 25 50 100 Meters

0 80 160 320 Feet

1:1,100

AUGER Data as of: 2013-06-30
SSCAT Data as of: 2013-07-09
Map Created: 2013-07-25

Coordinate System: NAD 1983 StatePlane Louisiana South FIPS 1702 FeetLambert Conformal Conic



BOP Polygon - WCH-17 (001)
Plaquemines Parish Division 1 - W. Chaland

N

0 35 70 140 Meters
0 115 230 460 Feet

1:1,600

AUGER Data as of: 2013-07-01
SSCAT Data as of: 2013-07-12
Map Created: 2013-07-25

Coordinate System: NAD 1983 StatePlane Louisiana South FIPS 1702 FeetLambert Conformal Conic

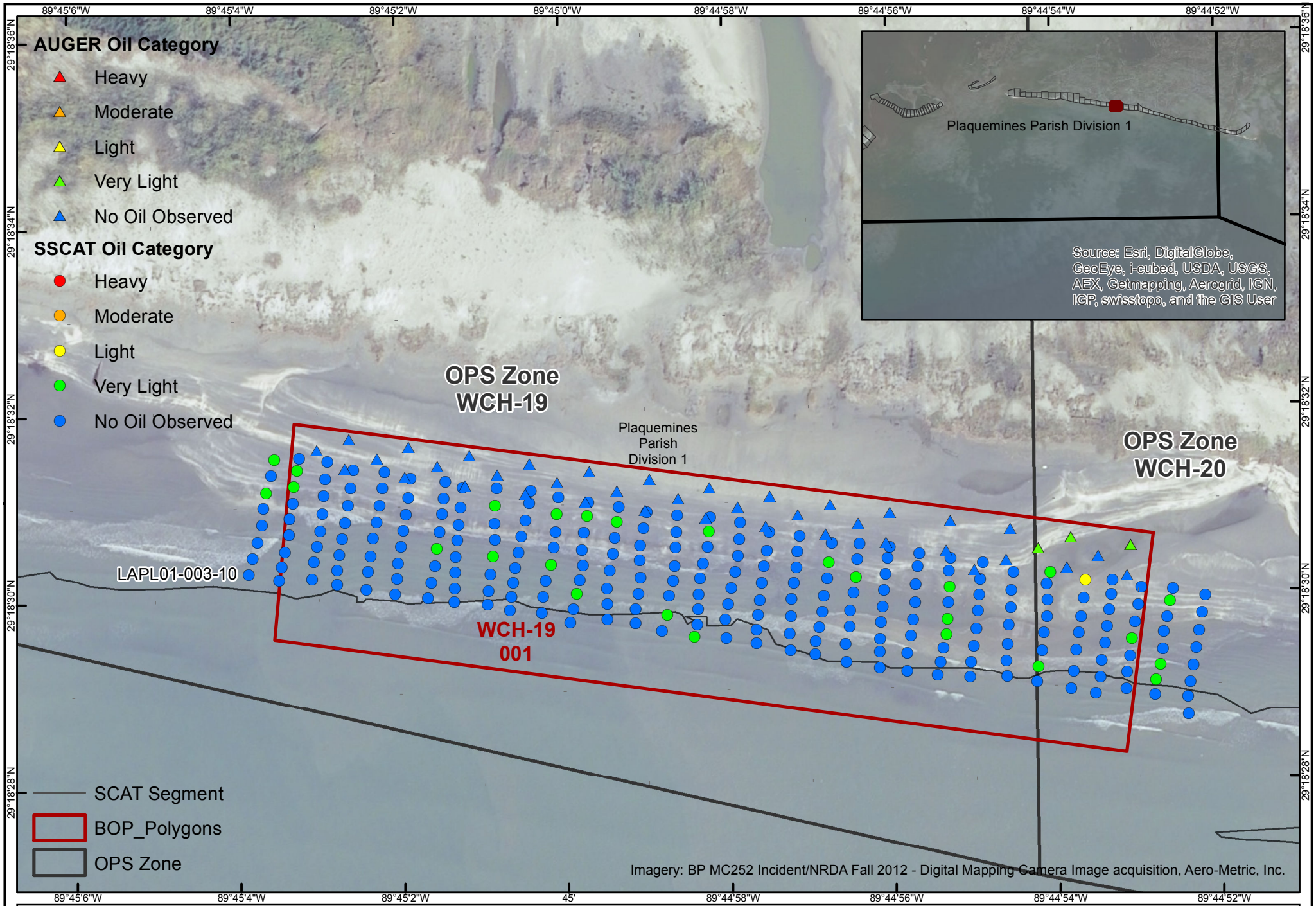

BOP Polygon - WCH-19 (001)
Plaquemines Parish Division 1 - W. Chaland

N

0 37.5 75 150 Meters

0 115 230 460 Feet

1:1,600

AUGER Data as of: 2013-07-01
SSCAT Data as of: 2013-07-13
Map Created: 2013-07-15

Coordinate System: NAD 1983 StatePlane Louisiana South FIPS 1702 FeetLambert Conformal Conic

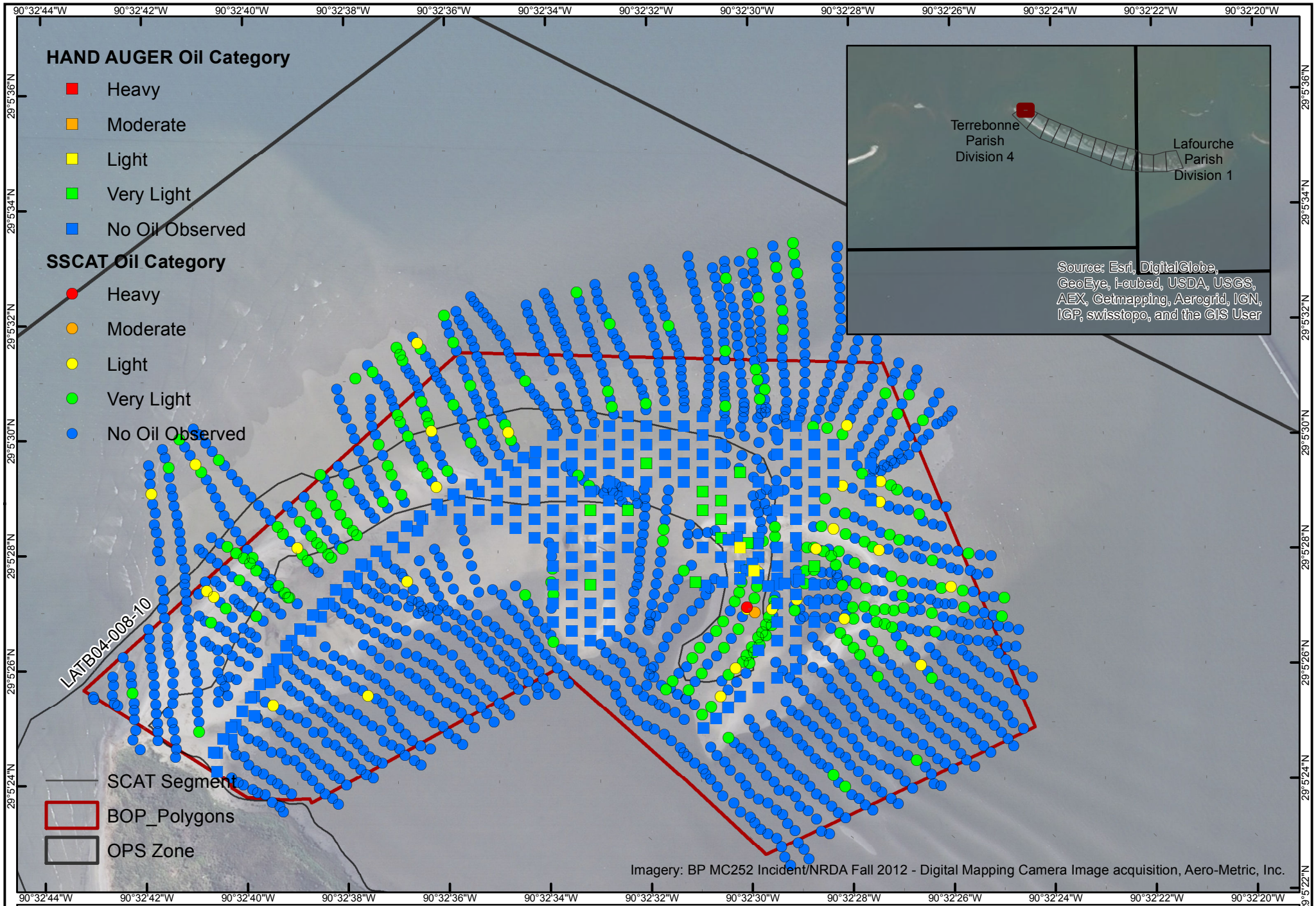

BOP Polygon - WT-1 (001)
Terrebonne Parish Division 4 - W. Timbalier

N

0 55 110 220 Meters

0 190 380 760 Feet

1:2,600

AUGER Data as of: 2013-07-15
SSCAT Data as of: 2013-07-19
Map Created: 2013-07-25

Coordinate System: NAD 1983 StatePlane Louisiana South FIPS 1702 FeetLambert Conformal Conic

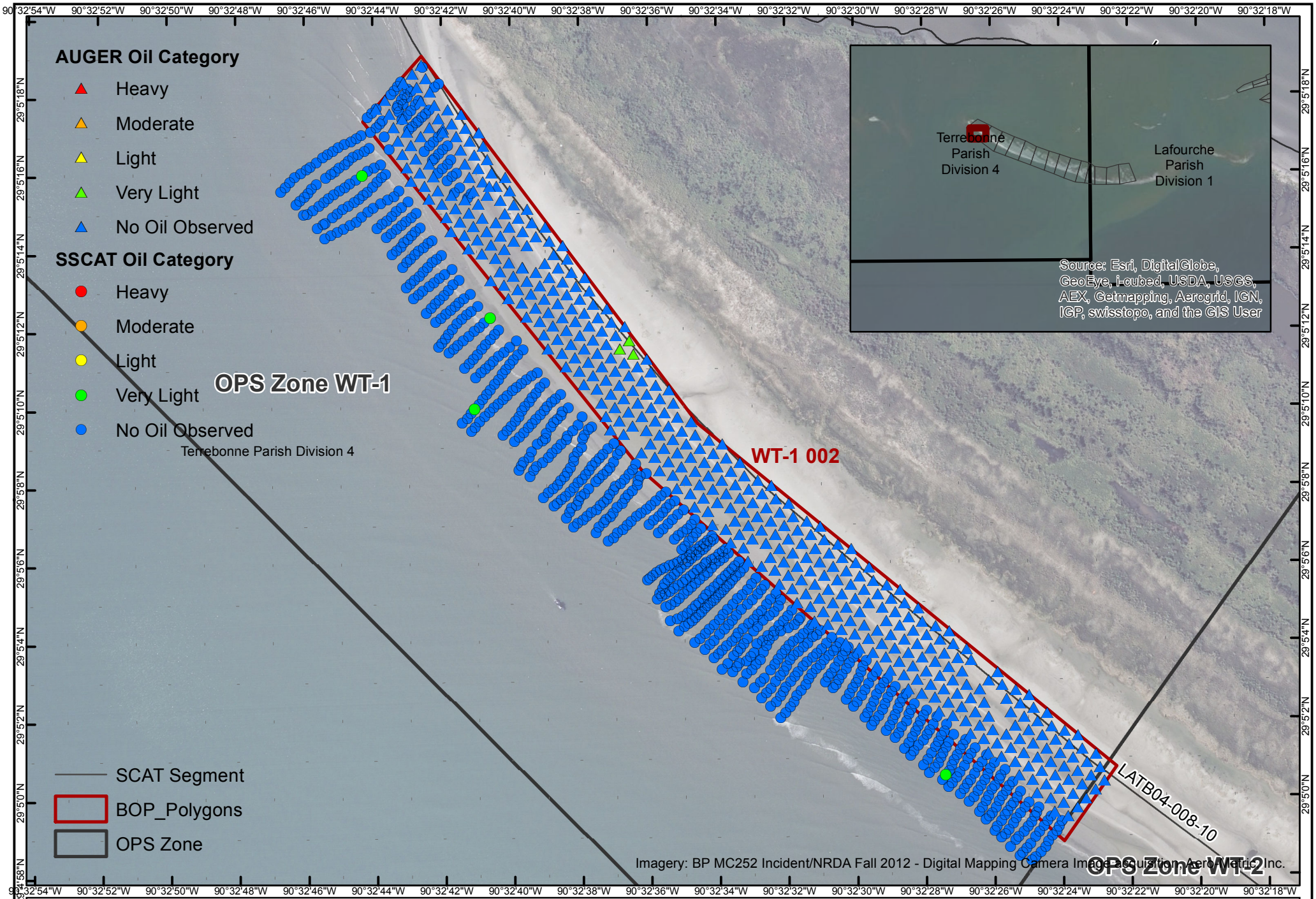

BOP Polygon - WT-1 (002)
Terrebonne Parish Division 4 - W. Timbalier

0 85 170 340 Meters
0 275 550 1,100 Feet
1:3,800

AUGER Data as of: 2013-07-19
SSCAT Data as of: 2013-07-19
Map Created: 2013-07-25

Coordinate System: NAD 1983 StatePlane Louisiana South FIPS 1702 FeetLambert Conformal Conic

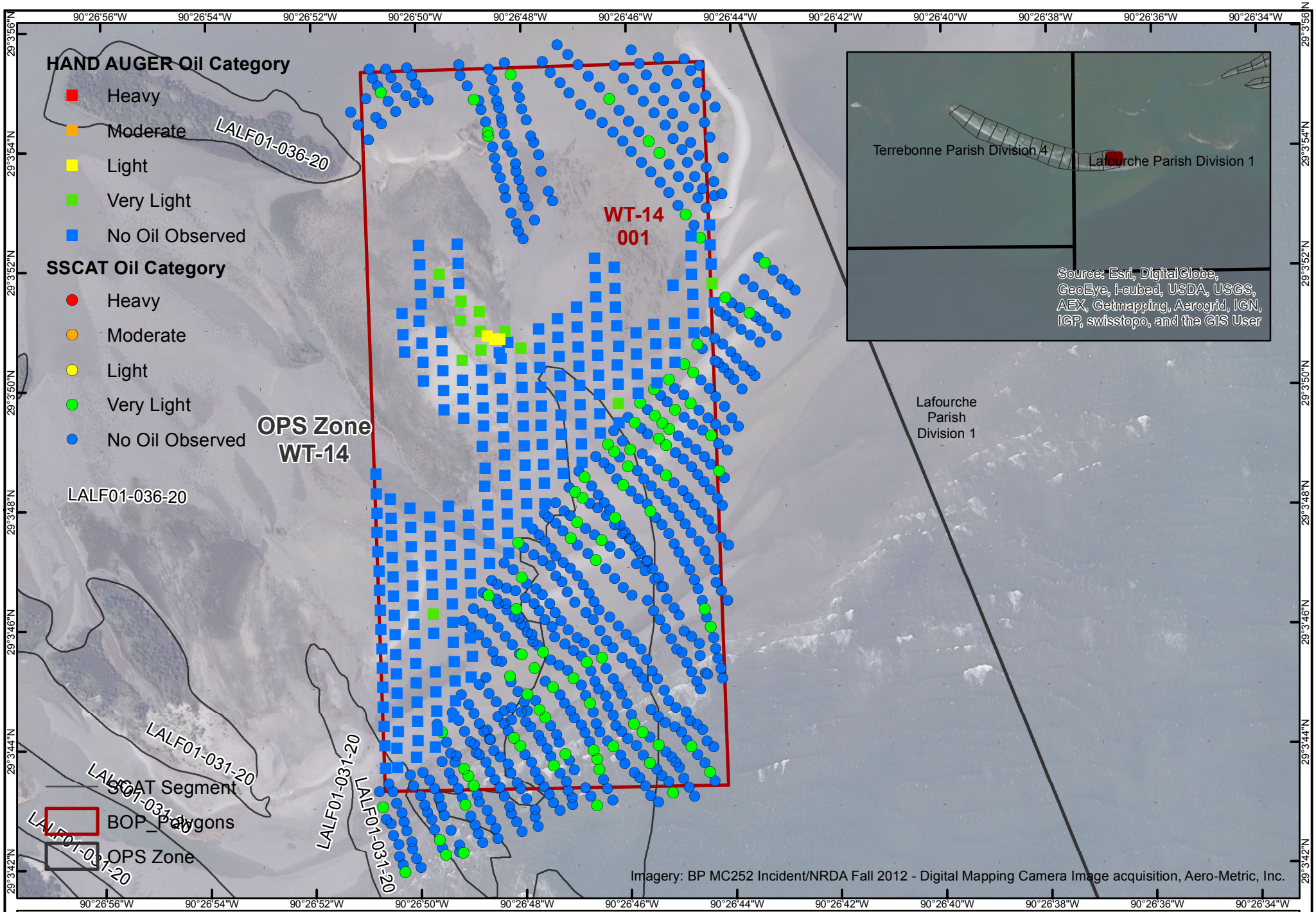

BOP Polygon - WT-14 (001)
Lafourche Parish Division 1 - W. Timbalier

N

0 50 100 200 Meters

0 180 360 720 Feet

1:2,500

AUGER Data as of: 2013-07-12
SSCAT Data as of: 2013-07-17
Map Created: 2013-07-25

Coordinate System: NAD 1983 StatePlane Louisiana South FIPS 1702 FeetLambert Conformal Conic

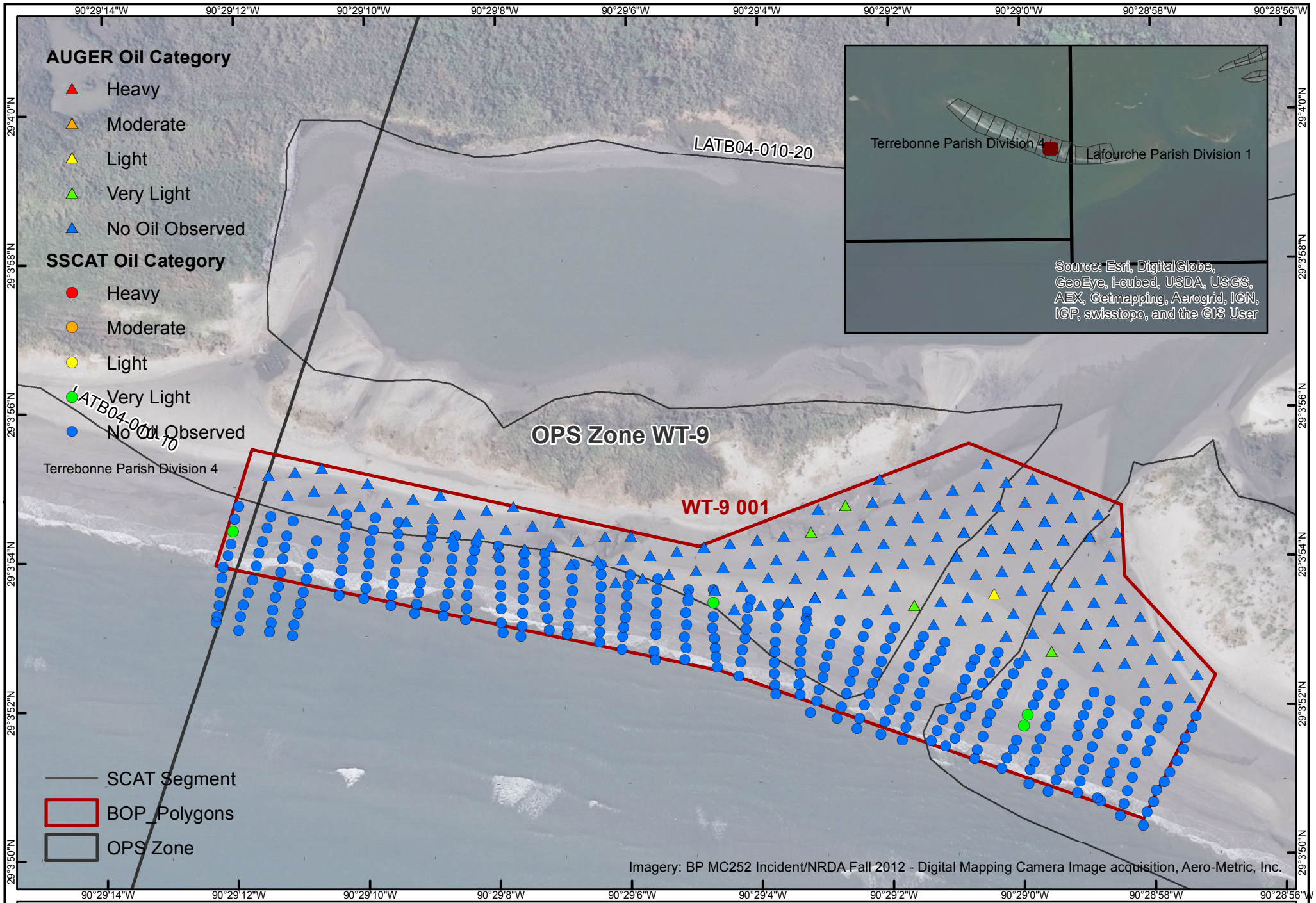

BOP Polygon - WT-9 (001)
Terrebonne Parish Division 4 - W. Timbalier

N

0 45 90 180 Meters

0 145 290 580 Feet

1:2,000

AUGER Data as of: 2013-07-08
SSCAT Data as of: 2013-07-09
Map Created: 2013-07-25

Coordinate System: NAD 1983 StatePlane Louisiana South FIPS 1702 FeetLambert Conformal Conic